


MOUNTAIN BIKING

Itineraries from the 1st July to the 31st August

By law 124/2004

(The trails are maintained and signposted from the 1st May to the 1st November)

Informations : Tourism Office, tel. 04 50 53 00 94.



LES HOUCHES
MTB Trails

Tel. 04 50 55 50 62

LES BOSSONS
SNCF 1012 m



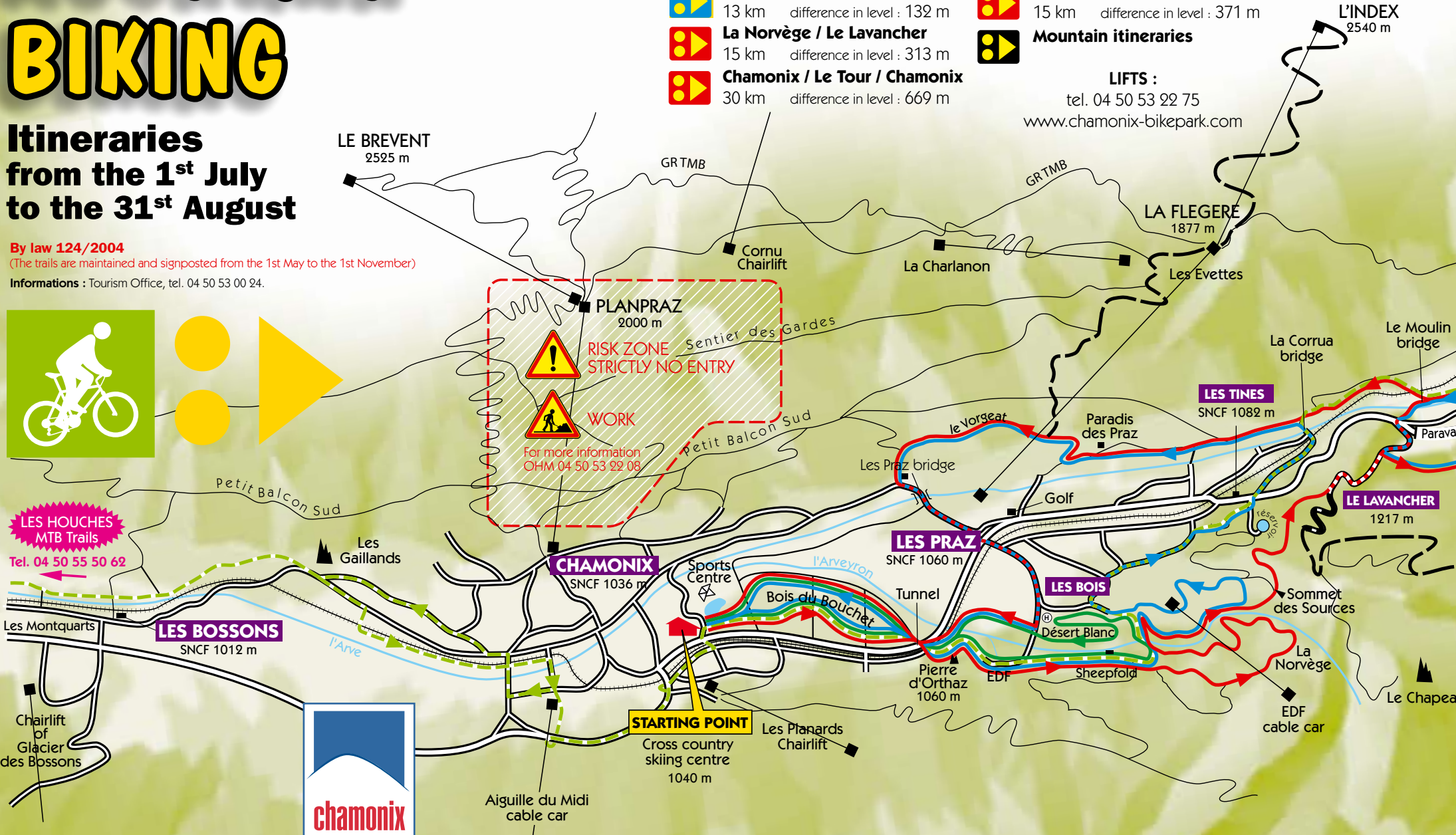
CHAMONIX

-  **Le Désert Blanc**
7 km difference in level : 57 m
-  **Les Sources / Le Vorgeat**
13 km difference in level : 132 m
-  **La Norvège / Le Lavancher**
15 km difference in level : 313 m
-  **Chamonix / Le Tour / Chamonix**
30 km difference in level : 669 m

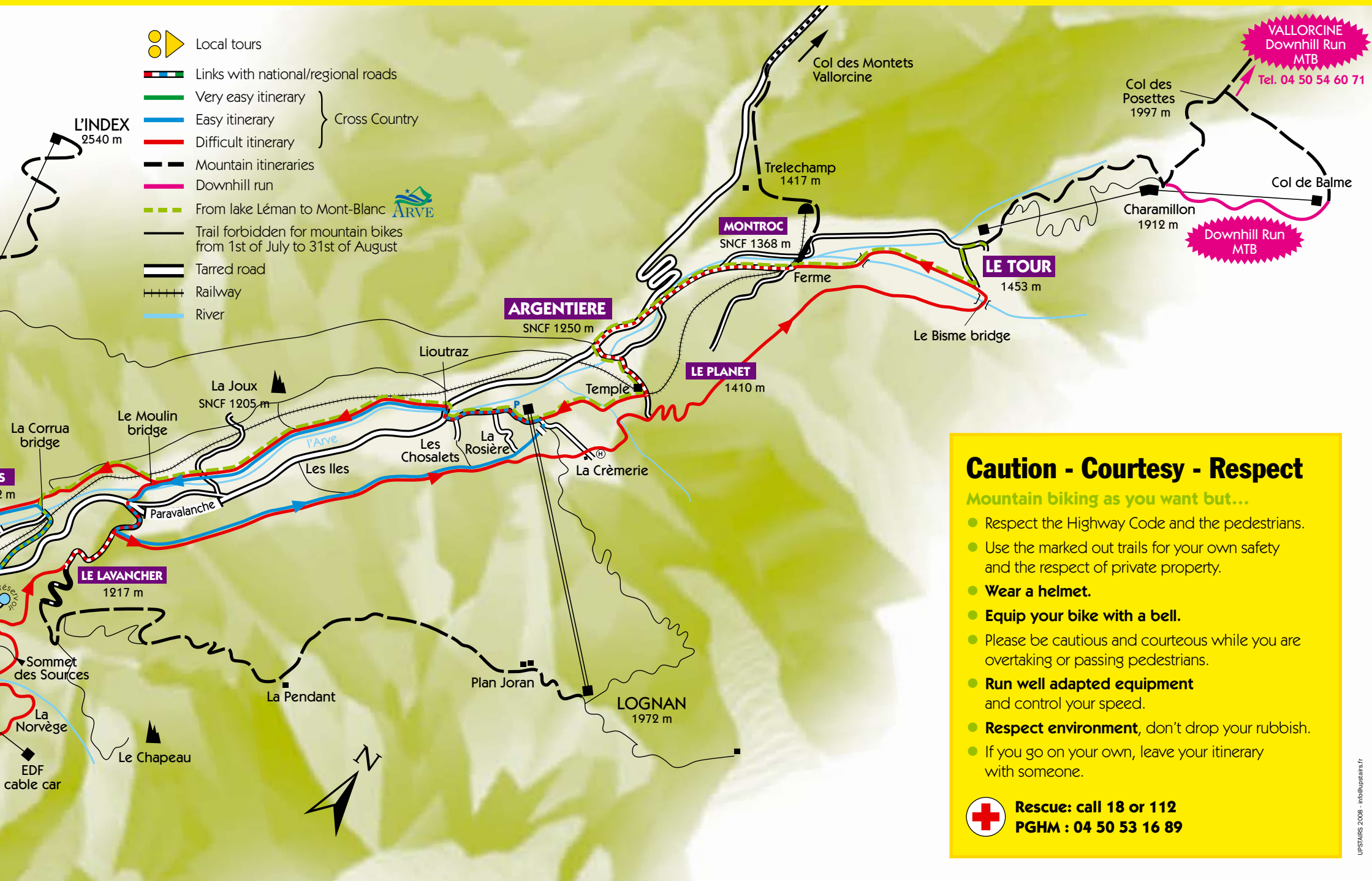
ARGENTIÈRE

-  **Le Lavancher / La Rosière**
7 km difference in level : 131 m
-  **Le Lavancher / Le Tour**
15 km difference in level : 371 m
-  **Mountain itineraries**

LIFTS :
tel. 04 50 53 92 75
www.chamonix-bikepark.com



CAREFUL! Mountain bike itineraries are also regularly used by walkers – PLEASE BE CAUTIOUS AND COURTEOUS



CAREFUL! Mountain bike itineraries are also regularly used by walkers – PLEASE BE CAUTIOUS AND COURTEOUS – Follow the direction indicated by the arrows